











A Map of the former Bleak House Opencast Coal Site

(including No Man's Bank and Biddulph's Pool Sites of Special Scientific Interest, Cuckoo Bank and surrounding deep mine restoration sites).



KEY

- | | | | | | |
|---|-------------------------------------|---|--|---|--------------------------------------|
|  | Broadleaved Woodland |  | Pool or Marsh
(with reference number) |  | Heathland
(or regenerating heath) |
|  | Young Broadleaved
Plantations |  | Stream or Ditch |  | Pylon and Powerline |
|  | Coniferous Woodland |  | Track
(no right of way implied) |  | Field Boundaries |
|  | Site of Special Scientific Interest | | | | |